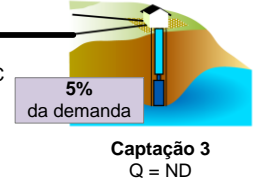


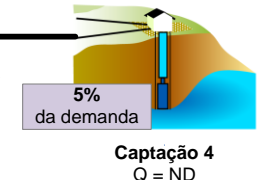
SITUAÇÃO



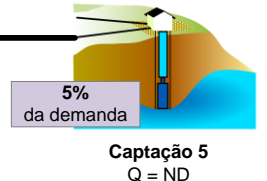
Aquífero Fraturado (P1-Vila Esperança)



Aquífero Fraturado (P2-Pé Vermelho)

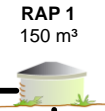
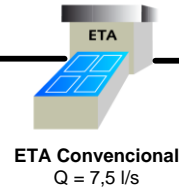
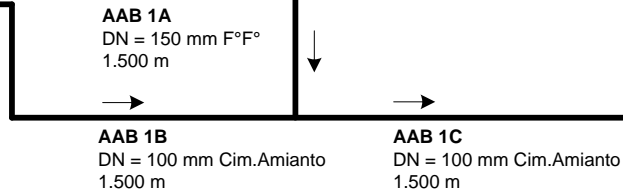
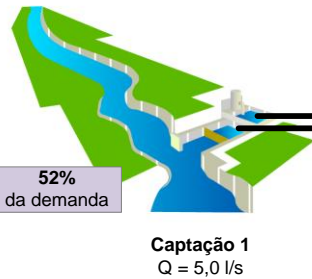


Aquífero Fraturado (P3-União)



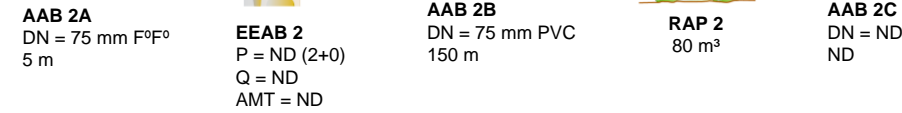
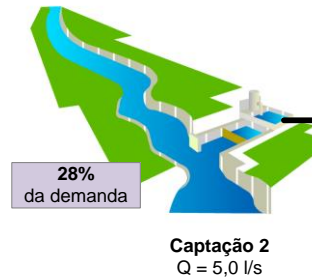
Córrego Ana Leite

$Q_{95\%} = 29,7 \text{ l/s}$



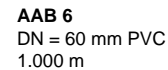
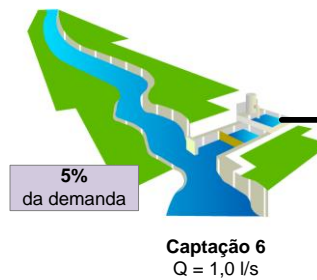
Afloramento Nascente Dario

$Q_{95\%} = 3,2 \text{ l/s}$

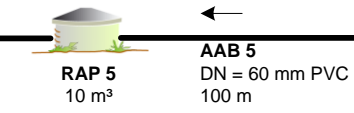


Córrego Fagundes

$Q_{95\%} = 3,2 \text{ l/s}$



ACAIIACA



POPULAÇÃO URBANA (hab)	
Bairro/Distrito/Povoado	De 50.000 a 250.000
Até 5.000	De 250.000 a 1.000.000
De 5.000 a 50.000	Mais de 1.000.000

SISTEMA PRODUTOR		
Adutora	Filtros	Reservatório Apoiado
Estação Elevatória	Filtros Simples	Reservatório Elevado
Estação de Tratamento de Água	Desinfecção	
Existente	Emergencial	Projetado
Reserva	Alternativo	Insuficiente

TIPOS DE CAPTAÇÃO	
Captação Fio d'Água/Tomada Direta	Poço
Barragem/ Açude	Bateria de n poços
Carro-pipa	

SISTEMA ISOLADO ACAIIACA	
Município: Acaiaca	
Estado: MG	
Data: 05/2018	



Nº	0000
Código	
Fonte	PREFEITURA