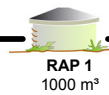
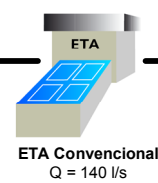
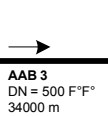
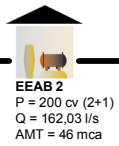
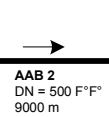
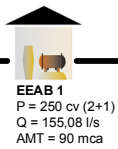
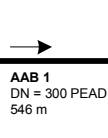
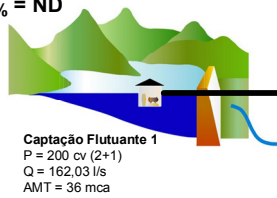


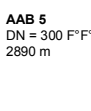
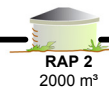
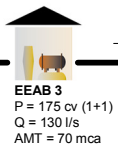
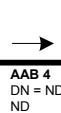
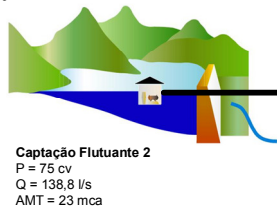
Barragem Rio das Contas (Cristalândia)

Q_{95%} = ND



Barragem Rio do Antônio

Q_{95%} = ND



POPULAÇÃO URBANA (hab)	SISTEMA PRODUTOR	TIPOS DE CAPTAÇÃO	SITUAÇÃO	SISTEMA ISOLADO BRUMADO			Nº
Bairro/Distrito/Povoado De 50.000 a 250.000 Até 5.000 De 250.000 a 1.000.000 De 5.000 a 50.000 Mais de 1.000.000	Adutora Estação Elevatória Estação de Tratamento de Água Dessalinizador Tratamento Filtros Reservatório Apoiado Reservatório Elevado	Captação Fio d'Água/Tomada Direta Barragem/ Açude Poço Bateria de n poços Chafariz Carro-pipa	Existente Projetado Em Obras	Município: BRUMADO Estado: BAHIA Data: 10/07/2009			Nº 0000
				consórcio ENGECORPS GEOAMBIENTE Corpo de Engenheiros Consultores Ltda.			Código Fonte EMBASA